


City Navigator North America NT 2022.1

Use of the Map Data is subject to certain restrictions and/or requirements imposed by third party suppliers and/or governmental or regulatory authorities as further set forth at <https://legal.here.com/terms/general-content-supplier/terms-and-notice/>
 © 2020 HERE. All rights reserved.
 © Garmin Ltd. or its subsidiaries 2020.














08 Whistlepunk 208



























Statistics













Summary





Points: 53 Via Points: 23 Distance: 142 mi Total Time: 3 h, 22 min Course: 227.5° true

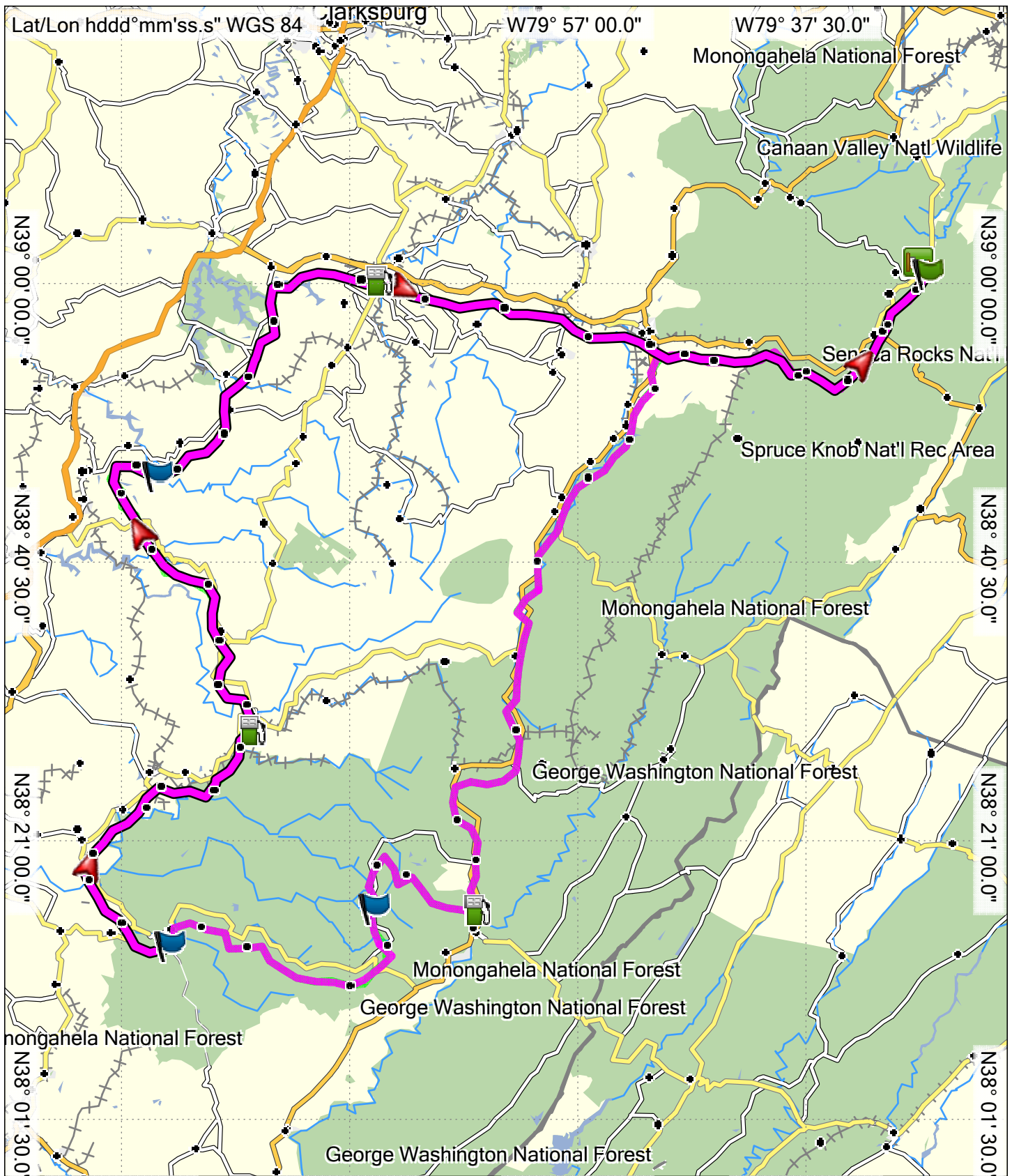
	1. 21 STAR START S	
	2. Get on Appalachian Hwy and ride southwest 0 ft	0 ft
	3. 1.7 MI PT1 START2 R081 1.65 mi	2 min 1.7 mi
	4. Get on Appalachian Hwy and ride southwest 0 ft	1.7 mi
	5. Appalachian Hwy21 5.18 mi	6 min 6.8 mi
	6. 15398 Allegheny Hwy1 5.50 mi	7 min 12.3 mi
	7. 12861 Allegheny Hwy1 4.85 mi	6 min 17.2 mi
	8. Get on Allegheny Hwy and ride west 0 ft	17.2 mi
	9. 2501 Allegheny Hwy1 8.33 mi	9 min 25.5 mi
	10. Get on Allegheny Hwy and ride west 0 ft	25.5 mi
	11. Turn left onto Beverly Pike 5.38 mi	6 min 30.9 mi

	12. 2634 Beverly Pike1 2.97 mi	4 min 33.9 mi
	13. Get on Beverly Pike and ride south 0 ft	33.9 mi
	14. 5834 Seneca Trl1 9.78 mi	6 min 43.6 mi
	15. Get on Seneca Trl and ride west 0 ft	43.6 mi
	16. Turn right onto Seneca Trl 5.09 mi	8 min 48.7 mi
	17. 14228 Seneca Trl1 3.18 mi	4 min 51.9 mi
	18. Get on Seneca Trl and ride south 0 ft	51.9 mi
	19. 26061 Seneca Trl1 16.84 mi	21 min 68.8 mi
	20. Get on Seneca Trl and ride southeast 0 ft	68.8 mi
	21. 31183 Seneca Trl1 12.44 mi	16 min 81.2 mi
	22. Get on Seneca Trl and ride southeast 0 ft	81.2 mi
	23. 26953 Seneca Trl1 4.34 mi	5 min 85.5 mi

	24. Get on Seneca Trl and ride south 0 ft	85.5 mi
	25. 91 MI GAS STOP R08 5.36 mi	8 min 90.9 mi
	26. Get on Seneca Trl and ride south 8 ft	15 min 90.9 mi
	27. Turn right onto Stoney Creek Rd 2.08 mi	3 min 93.0 mi
	28. 3 MI AFTER GAS R081 0.66 mi	2 min 93.6 mi
	29. Get on Stoney Creek Rd and ride northwest 0 ft	93.6 mi
	30. Turn right onto Stoney Creek Rd 0.33 mi	1 min 94.0 mi
	31. Turn left onto Woodrow Rd 1.93 mi	4 min 95.9 mi
	32. Keep left onto Williams River Rd 4.86 mi	9 min 101 mi
	33. 1696 Williams River Rd1 1.69 mi	3 min 102 mi
	34. Get on Williams River Rd and ride northwest 0 ft	102 mi
	35. Take the Wv-150 ramp to the left 4.17 mi	7 min 107 mi

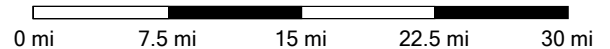
	36. Turn left onto Highland Scenic Hwy 573 ft	1 min 107 mi
	37. 10059 Highland Scenic Hwy1 1.27 mi	2 min 108 mi
	38. Get on Highland Scenic Hwy and ride southwest 0 ft	108 mi
	39. Black Mountain Overlook, Marlinton, WV 3.94 mi	5 min 112 mi
	40. Get on Highland Scenic Hwy and ride southwest 18 ft	112 mi
	41. 3748 Highland Scenic Hwy1 3.79 mi	5 min 116 mi
	42. Get on Highland Scenic Hwy and ride southeast 0 ft	116 mi
	43. Turn right onto Stamping Creek Rd 4.24 mi	6 min 120 mi
	44. 7077 Stamping Creek Rd1 1.40 mi	2 min 121 mi
	45. Get on Stamping Creek Rd and ride northwest 0 ft	121 mi
	46. 4507 Highland Trce1 10.86 mi	12 min 132 mi
	47. Get on Highland Trce and ride southwest 0 ft	132 mi

	48. 3439 N Fork Cherry Hwy1 5.82 mi	7 min 138 mi
	49. Get on N Fork Cherry Hwy and ride northwest 0 ft	138 mi
	50. Turn right onto E Main St Aly 3.95 mi	5 min 142 mi
	51. Whistle Punk Grill & Taphouse, East Main Street, Richwood, WV 0.29 mi	1 min 142 mi



City Navigator North America NT 2022.1

Use of the Map Data is subject to certain restrictions and/or requirements imposed by third party suppliers and/or governmental or regulatory authorities as further set forth at <https://legal.here.com/terms/general-content-supplier/terms-and-notice/>
 © 2020 HERE. All rights reserved.
 © Garmin Ltd. or its subsidiaries 2020.













08 Whistlepunk 208




























Statistics










Summary

Points: 91 Via Points: 32 Distance: 168 mi Total Time: 4 h, 17 min Course: 46.0° true

●	1. START PT2 R081	
	2. Get on W Main St and ride southwest 0 ft	0 ft
	3. Continue towards Webster Springs 2.86 mi	5 min 2.9 mi
	4. 5 MI PT2 START2 R081 2.09 mi	3 min 4.9 mi
	5. Get on Richwood Rd and ride northwest 0 ft	4.9 mi
	6. Turn right onto Webster Springs towards Camden On Gauley 7.53 mi	3 min 12.5 mi
	7. Turn right towards Wv-20 N/Webster Springs 9.76 mi	4 min 22.2 mi
	8. Turn left onto Webster Rd 12.56 mi	4 min 34.8 mi
	9. Turn right onto Wv-15 E towards Valley Head 1.51 mi	3 min 36.3 mi
	10. Turn right onto Main St 436 ft	26 s 36.4 mi
	11. 177 MI GAS STOP R08 326 ft	22 s 36.4 mi

	12. Get on Main St and ride northwest 2 ft	15 min 36.4 mi
	13. Turn left onto Main St 324 ft	8 s 36.5 mi
	14. 3 MI AFTER GAS R08. 2.70 mi	5 min 39.2 mi
	15. Get on Diana Dr and ride north	39.2 mi
	16. Turn left towards Flatwoods 6.76 mi	4 min 46.0 mi
	17. Continue towards I-79 16.26 mi	2 min 62.2 mi
	18. Turn right onto Middle Ridge Rd 0.61 mi	1 min 62.8 mi
	19. Turn left onto Corley Rd 2.06 mi	4 min 64.9 mi
	20. Turn left onto Corley-Caress Rd 2.38 mi	4 min 67.3 mi
	21. Turn left onto Corley-Caress Rd 1.92 mi	2 min 69.2 mi
	22. Turn right onto Gauley Tpke 0.73 mi	2 min 69.9 mi
	23. Turn right onto Pleasant Hill Rd 5.60 mi	3 min 75.5 mi
	24. Burnsville Lake Wildlife Management Area, Falls Mill, WV 757 ft	1 min 75.7 mi

	25. Get on Pleasant Hill Rd and ride north 16 ft	75.7 mi
	26. Turn right onto Gauley Tpke 741 ft	15 s 75.8 mi
	27. Keep left towards Weston 8.94 mi	1 min 84.8 mi
	28. Turn right onto Georgetown Rd 6.56 mi	2 min 91.3 mi
	29. Continue towards US-119 2.71 mi	8 min 94.0 mi
	30. Turn right onto US-119 N 6.10 mi	6 min 100 mi
	31. Take the Wv-20 ramp to the right towards US-119 N/Buckhannon/Philippi 9.02 mi	1 min 109 mi
	32. Turn left onto Clarksburg Rd 0.20 mi	24 s 109 mi
	33. 250 MI GAS STOP R08 441 ft	1 min 109 mi
	34. Get on Clarksburg Rd and ride north 2 ft	15 min 109 mi
	35. Perform a U-Turn back onto Clarksburg Rd 142 ft	2 s 109 mi
	36. Take the US-33 E ramp towards Elkins 430 ft	2 min 110 mi

	37. Turn left onto Road 190 ft	3 s 110 mi
	38. 4 MI AFTER GAS R081 3.95 mi	4 min 114 mi
	39. Get on US-33 E and ride east 0 ft	114 mi
	40. Keep right onto Wv-92 S towards Harrison Ave/Crystal Springs 15.43 mi	1 min 129 mi
	41. Turn left onto Seneca Rd 5.17 mi	2 min 134 mi
	42. Keep left onto Appalachian Hwy 22.41 mi	9 min 157 mi
	43. Turn left onto Main Park Rd 8.91 mi	8 min 165 mi
	44. Turn right onto Main Lodge Rd 1.86 mi	4 min 167 mi
	45. 21 STAR HQ 0.24 mi	1 min 168 mi
